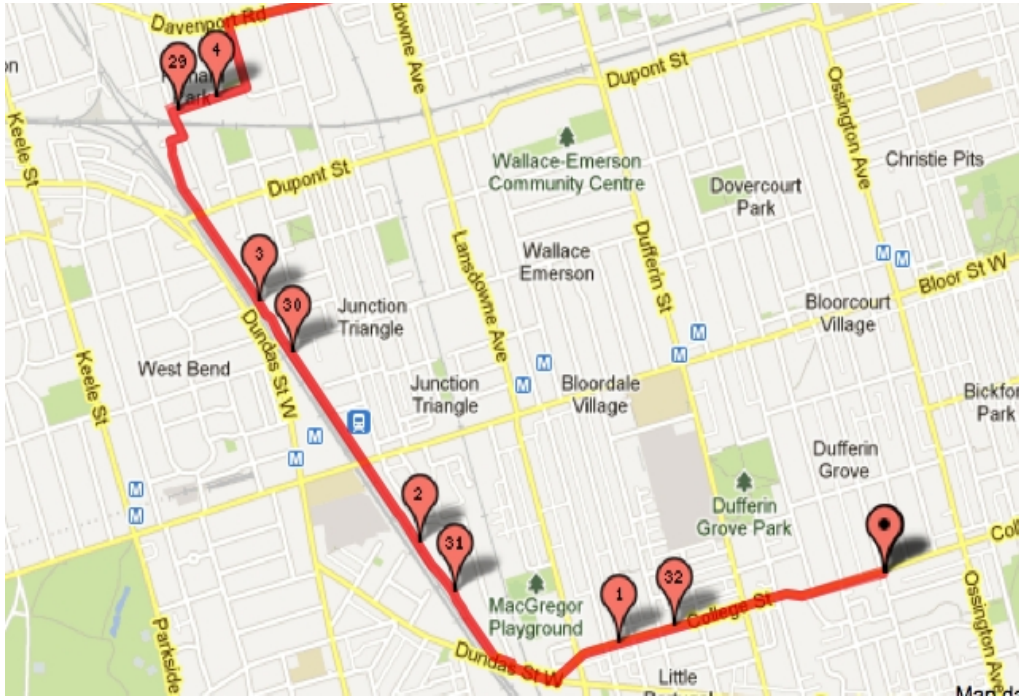
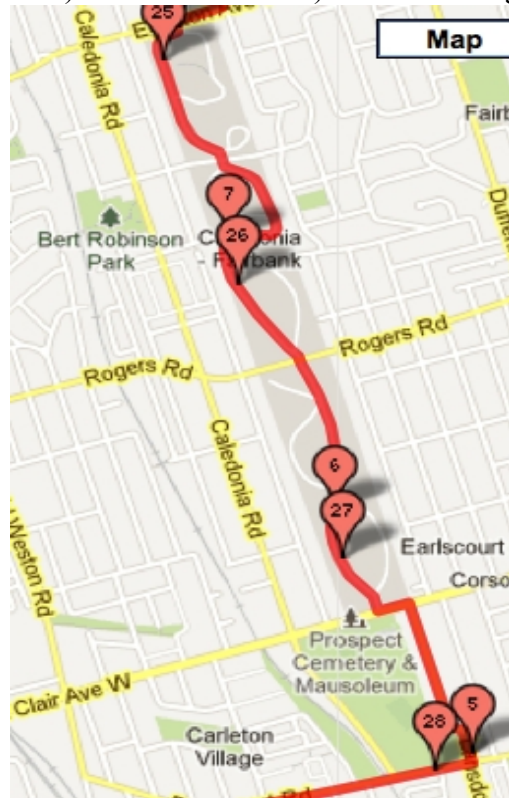


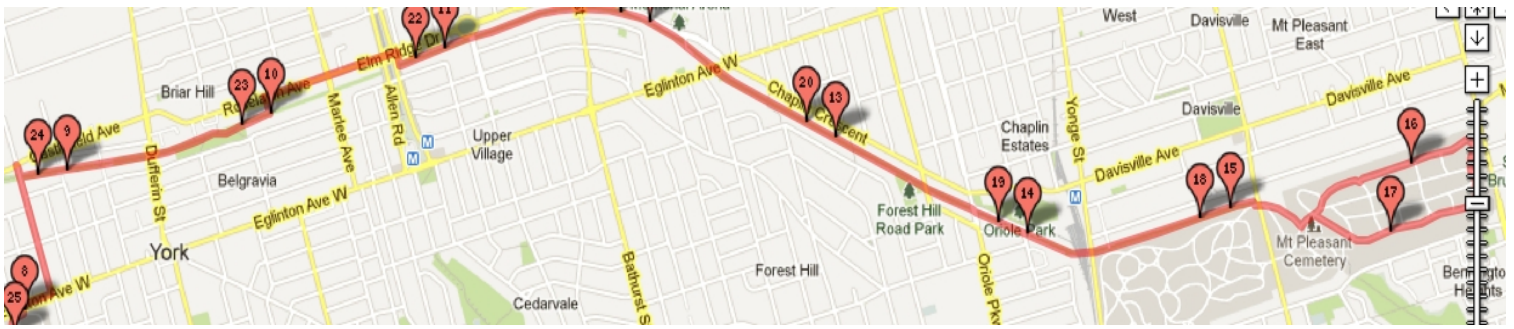
## Beltline Trail Route



- 1) West on College
- 2) West on Dundas to West Toronto Railpath
- 3) At end of railpath, East on Cariboo
- 4) North on Osler
- 5) East on Pelham
- 6) North on Laughton



- 7) East on Davenport
- 8) North on Lansdowne
- 9) West on St. Clair
- 10) North through Prospect Cemetery



11) East on Eglington 12) North on Ronald 13) East on Beltline Trail until pavement ends and curves north 13) East on Roselawn across Allen Expressway 14) south on path just across Allen 15) east on Beltline 16) at end of Beltline, enter Mount Pleasant Cemetery 17) east under Mount Pleasant Road 18) East around perimeter of Cemetery back to underpass and return the way you came

#### Turnarounds:

16km: End of Prospect Cemetery

20km: End of paved Beltline

24km: 300m past Bathurst on Beltline

28km: 200m past Oriole Parkway

32.8km: entire route